

CITY OF MERCER ISLAND

COMMUNITY PLANNING & DEVELOPMENT

9611 SE 36TH STREET | MERCER ISLAND, WA 98040

PHONE: (206) 275-7605 | www.mercerisland.gov



CITY USE ONLY

PROJECT NO.	RECEIPT NO.	FEE
Date Received:		
Received By:		

DEVELOPMENT APPLICATION

A Development Application form is required to be completed for any land use project within the City of Mercer Island. Additional supplemental information for each specific land use permit requested is required. See below for land use permits and associated permit forms.

PROPERTY INFORMATION

Property Address:	7615 E Mercer Way, Mercer Island, WA, 98040
Parcel Number(s):	302405-9036
Gross Lot Area(s):	77,402 sq ft
Net Lot Area(s):	77,402 sq ft
Zone:	R-9.6 (Single Family)
Shoreline Environment Designation: (if located within 200 feet of Lake Washington)	<input type="checkbox"/> Urban Residential <input type="checkbox"/> Urban Park

CRITICAL AREAS ON PROPERTY

GEOLOGICALLY HAZARDOUS AREAS

- Potential Landslide Hazard
- Erosion Hazard
- Seismic Hazard
- Steep Slope

WATERCOURSES

- Type F
- Type Np **Type 2 per CAO16-003**
- Type Ns
- Piped
- Unknown

WETLANDS

- Category I
- Category II
- Category III
- Category IV
- Unknown

Per PRE24-078, Critical Areas Review for Geologically Hazardous Areas Only. Wetland/Watercourse review completed under CAO16-003)

PROPERTY OWNER INFORMATION

Name: Derek & Eileen Cheshire	Company (if applicable):
Address: 7615 E Mercer Way, Mercer Island, WA, 98040	E-Mail: Derek.Cheshire@microsoft.com
Phone: 206-399-9301	

APPLICANT/REPRESENTATIVE INFORMATION

Same as property owner

Name: Marianne Stover	Company (if applicable): PLUS: Permit & Land Use Services LLC
Address: 11553 Palatine Ave N, Seattle WA 98133	E-Mail: Marianne@PlusPermit.com
Phone: 206-790-6287	

DECLARATION: I HEREBY STATE THAT I AM THE OWNER OF THE SUBJECT PROPERTY OR I HAVE BEEN AUTHORIZED BY THE OWNER(S) OF THE SUBJECT PROPERTY TO REPRESENT THIS APPLICATION, AND THAT THE INFORMATION FURNISHED BY ME IS TRUE AND CORRECT TO THE BEST OF MY KNOWLEDGE.

Signature Derek Cheshire
Derek Cheshire (Mar 13, 2025 22:45 PDT)

Date Mar 13, 2025

PROPOSED APPLICATION(S) AND CLEAR DESCRIPTION OF PROPOSAL (please use additional paper if needed):

INDICATE REQUESTED LAND USE APPROVALS

CRITICAL AREAS		ENVIRONMENTAL REVIEW (SEPA)		SUBDIVISION	
	Critical Area Review 1		Environmental Impact Statement		Short Plat- Preliminary
X	Critical Area Review 2		SEPA Review		Short Plat- Alteration
DESIGN REVIEW		LEGISLATIVE			Short Plat- Final Plat
	Design Review – Signs		Code Amendment		Long Plat- Preliminary
	Design Review – Code Official		Comprehensive Plan Docket Application		Long Plat- Alteration
	Design Commission Study Session		Comprehensive Plan Application (If Docketed)		Long Plat- Final Plat
	Design Commission Review – Exterior Alteration		Rezone		Lot Line Revision
	Design Commission Review – Major New Construction	OTHER LAND USE		WIRELESS COMMUNICATION FACILITIES	
			Accessory Dwelling Unit		New Wireless Communication Facility
DEVIATIONS			Code Interpretation Request		Wireless Communications Facilities- 6409 Exemption
	Deviations to Antenna Standards – Code Official		Conditional Use (CUP)		Small Cell Deployment
	Deviations to Antenna Standards – Design Commission		Noise Exception Type I - IV		Height Variance
	Public Agency Exception		Other Permit/Services Not Listed		
	Reasonable Use Exception	SHORELINE MANAGEMENT			
	Variance		Shoreline Exemption		
	Seasonal Development Limitation Waiver – Wet Season Construction Approval		Shoreline Substantial Development Permit		
			Shoreline Variance		
			Shoreline Conditional Use Permit		
			Shoreline Permit Revision		

LAND USE APPLICATION SUBMITTAL REQUIREMENTS

Each Land Use Application requested above must be accompanied by the appropriate land use application form and required materials. Refer to the [City of Mercer Island Permit Forms](#) webpage for a complete list of all land use application forms and submittal requirements.






Permit Doc 5 of 5

Final Audit Report

2025-03-14

Created:	2025-03-14
By:	Marianne J Stover (Marianne@PlusPermit.com)
Status:	Signed
Transaction ID:	CBJCHBCAABAAu58B18XXUYh1yjDxE3JpkdWAT1eJLJ6L

"Permit Doc 5 of 5" History

-  Document created by Marianne J Stover (Marianne@PlusPermit.com)
2025-03-14 - 2:22:38 AM GMT- IP address: 97.113.248.172
-  Document emailed to Derek Cheshire (derek.cheshire@microsoft.com) for signature
2025-03-14 - 2:23:35 AM GMT
-  Email viewed by Derek Cheshire (derek.cheshire@microsoft.com)
2025-03-14 - 5:43:57 AM GMT- IP address: 52.102.6.165
-  Document e-signed by Derek Cheshire (derek.cheshire@microsoft.com)
Signature Date: 2025-03-14 - 5:45:04 AM GMT - Time Source: server- IP address: 24.17.22.4
-  Agreement completed.
2025-03-14 - 5:45:04 AM GMT